

**The Great Grid Upgrade**

North Humber to High Marnham

# North Humber to High Marnham

Volume 3

Scoping Report Figures, Chapter 16

Document Reference: CGNC-NG-CNS-REP-0004

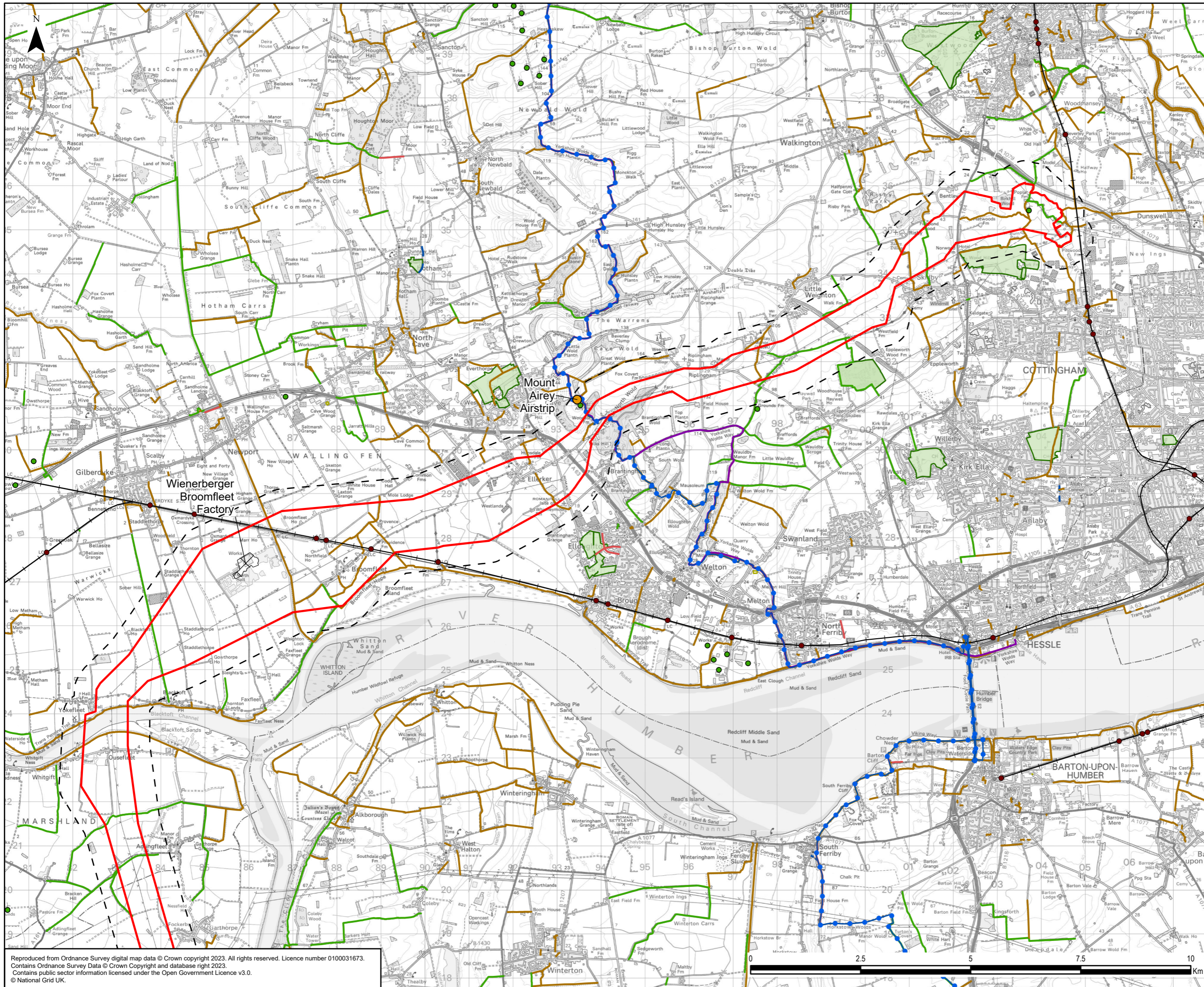
August 2023



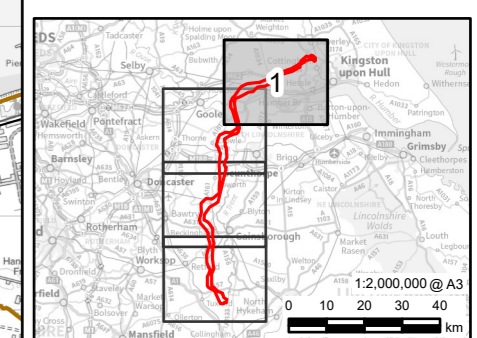
nationalgrid

# Contents

**Figure 16-1. Socio-Economic, Recreation and Tourism Receptors**

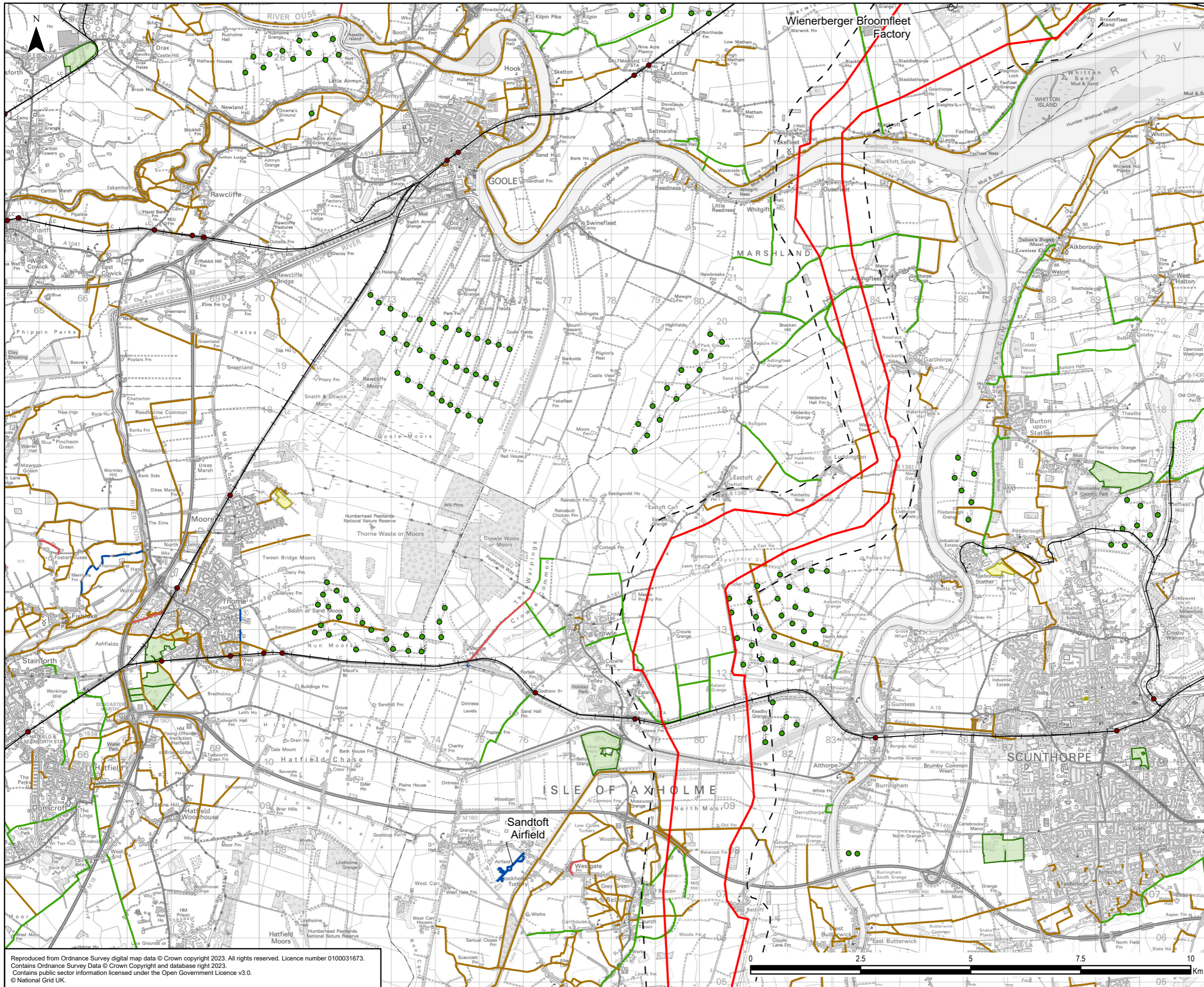


- Legend**
- Scoping Boundary
  - Study Area
  - Airstrips
  - Wind Turbines
  - Railway Stations
  - Railway Lines
  - European Long Distance Path (E2)
- Public Rights of Way**
- Bridleway
  - Byway Open to All Traffic
  - Footpath
  - National Trail
  - Restricted Byway
- Golf course
  - Solar Farm
  - Factory

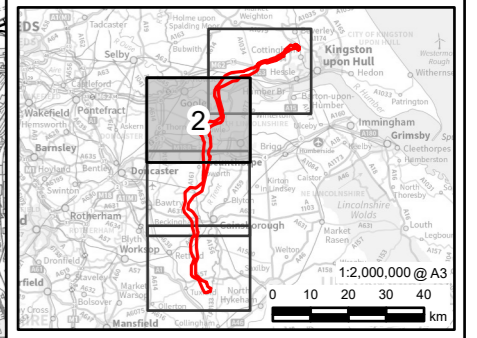


0	01/08/2023	SCOPING REPORT	JH	DF	CB
Rev	Date	Description	GIS	Chk	App
<b>nationalgrid</b>					
Scheme: NORTH HUMBER TO HIGH MARNHAM					
Document Title: SOCIO-ECONOMIC, RECREATION AND TOURISM RECEPTORS					
Creator:	Date:	Checker:	Date:	Approver:	Date:
JH	01/08/2023	DF	01/08/2023	CB	01/08/2023
Document Ref:	Scale:	Format:	Sheets:	Rev:	
16.1	1:80,000	A3	1 OF 4	0	

Reproduced from Ordnance Survey digital map data © Crown copyright 2023. All rights reserved. Licence number 0100031673.  
 Contains Ordnance Survey Data © Crown Copyright and database right 2023.  
 Contains public sector information licensed under the Open Government Licence v3.0.  
 © National Grid UK.



- Legend**
- Scoping Boundary
  - Study Area
  - Wind Turbines
  - Railway Stations
  - Railway Lines
  - Public Rights of Way**
  - Bridleway
  - Byway Open to All Traffic
  - Footpath
  - Restricted Byway
  - Airfield
  - Golf course
  - Solar Farm
  - Factory



Rev	Date	Description	GIS	Chk	App
0	01/08/2023	SCOPING REPORT	JH	DF	CB

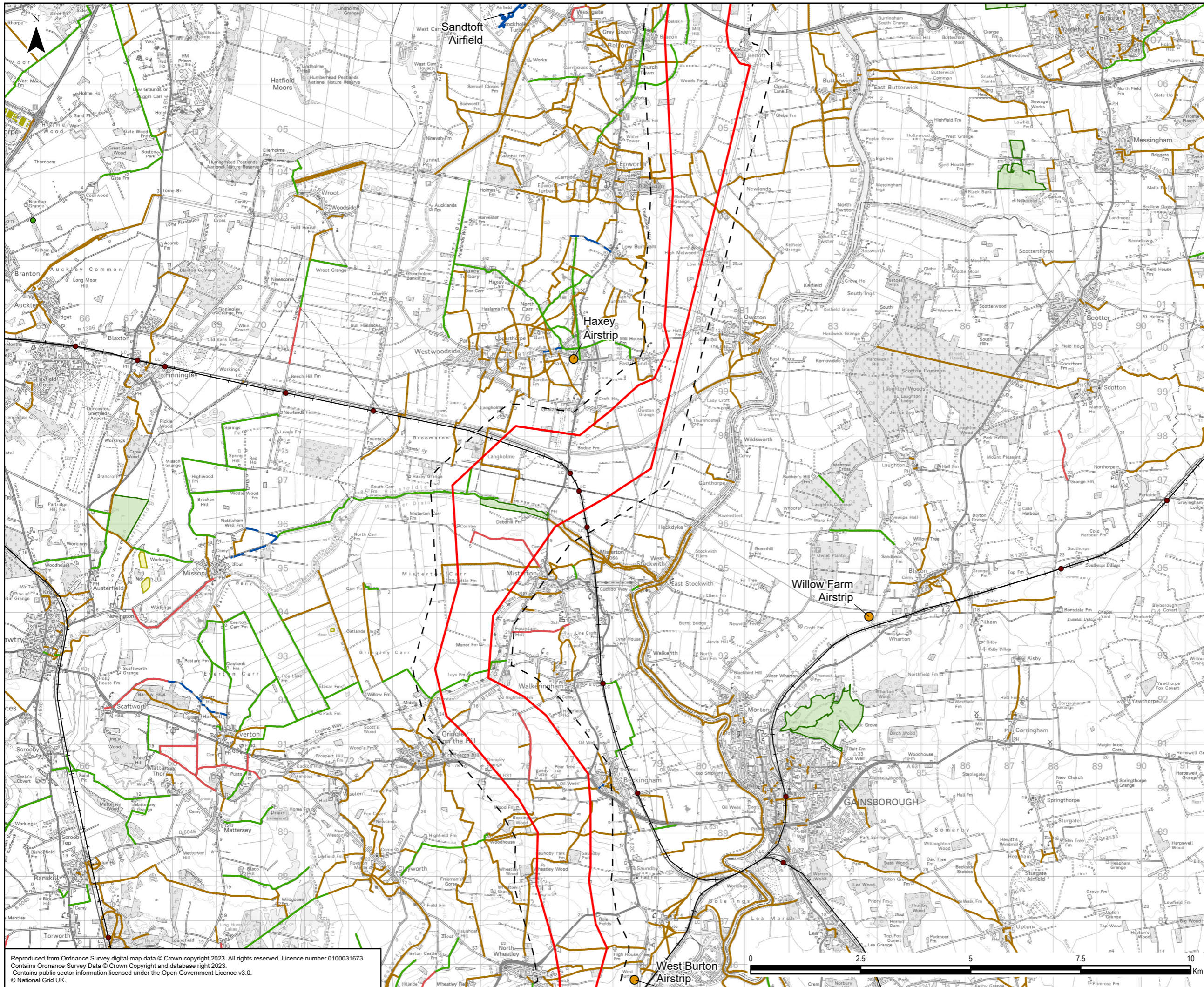
**nationalgrid**

Scheme: NORTH HUMBER TO HIGH MARNHAM

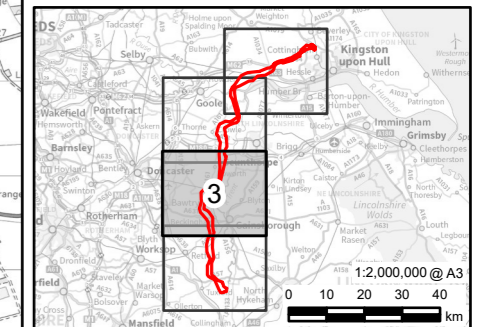
Document Title: SOCIO-ECONOMIC, RECREATION AND TOURISM RECEPTORS

Creator:	Date:	Checker:	Date:	Approver:	Date:
JH	01/08/2023	DF	01/08/2023	CB	01/08/2023
Document Ref:	Scale:	Format:	Sheets:	Rev:	
16.1	1:80,000	A3	2 OF 4	0	

Reproduced from Ordnance Survey digital map data © Crown copyright 2023. All rights reserved. Licence number 0100031673. Contains Ordnance Survey Data © Crown Copyright and database right 2023. Contains public sector information licensed under the Open Government Licence v3.0. © National Grid UK.



- Legend**
- Scoping Boundary
  - Study Area
  - Airstrips
  - Wind Turbines
  - Railway Stations
  - Railway Lines
  - Public Rights of Way**
  - Bridleway
  - Byway Open to All Traffic
  - Footpath
  - Restricted Byway
  - Airfield
  - Golf course
  - Solar Farm



0	01/08/2023	SCOPING REPORT	JH	DF	CB
Rev	Date	Description	GIS	Chk	App

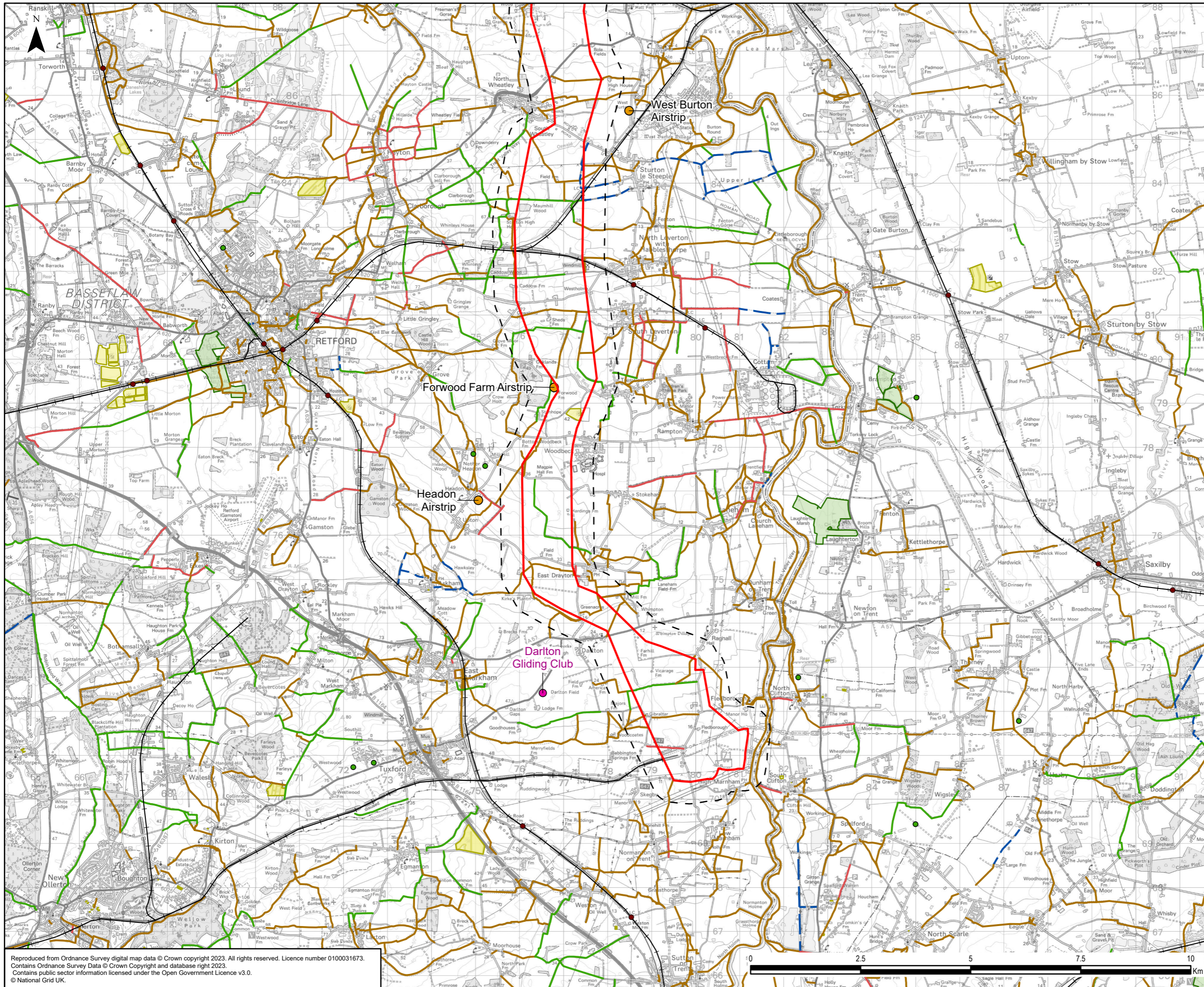
**nationalgrid**

Scheme: NORTH HUMBER TO HIGH MARNHAM

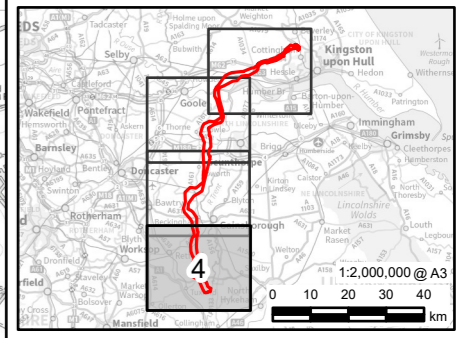
Document Title: SOCIO-ECONOMIC, RECREATION AND TOURISM RECEPTORS

Creator: JH	Date: 01/08/2023	Checker: DF	Date: 01/08/2023	Approver: CB	Date: 01/08/2023
Document Ref: 16.1	Scale: 1:80,000	Format: A3	Sheets: 3 OF 4	Rev: 0	

Reproduced from Ordnance Survey digital map data © Crown copyright 2023. All rights reserved. Licence number 0100031673. Contains Ordnance Survey Data © Crown Copyright and database right 2023. Contains public sector information licensed under the Open Government Licence v3.0. © National Grid UK.



- Legend**
- Scoping Boundary
  - Study Area
  - Airstrips
  - Gliding Club
  - Wind Turbines
  - Railway Stations
  - Railway Lines
  - Public Rights of Way
  - Bridleway
  - Byway Open to All Traffic
  - Footpath
  - Restricted Byway
  - Golf course
  - Solar Farm



0	01/08/2023	SCOPING REPORT	JH	DF	CB
Rev	Date	Description	GIS	Chk	App

**nationalgrid**

Scheme: NORTH HUMBER TO HIGH MARNHAM

Document Title: SOCIO-ECONOMIC, RECREATION AND TOURISM RECEPTORS

Creator:	Date:	Checker:	Date:	Approver:	Date:
JH	01/08/2023	DF	01/08/2023	CB	01/08/2023
Document Ref:	Scale:	Format:	Sheets:	Rev:	
16.1	1:80,000	A3	4 OF 4	0	

Reproduced from Ordnance Survey digital map data © Crown copyright 2023. All rights reserved. Licence number 0100031673. Contains Ordnance Survey Data © Crown Copyright and database right 2023. Contains public sector information licensed under the Open Government Licence v3.0. © National Grid UK.